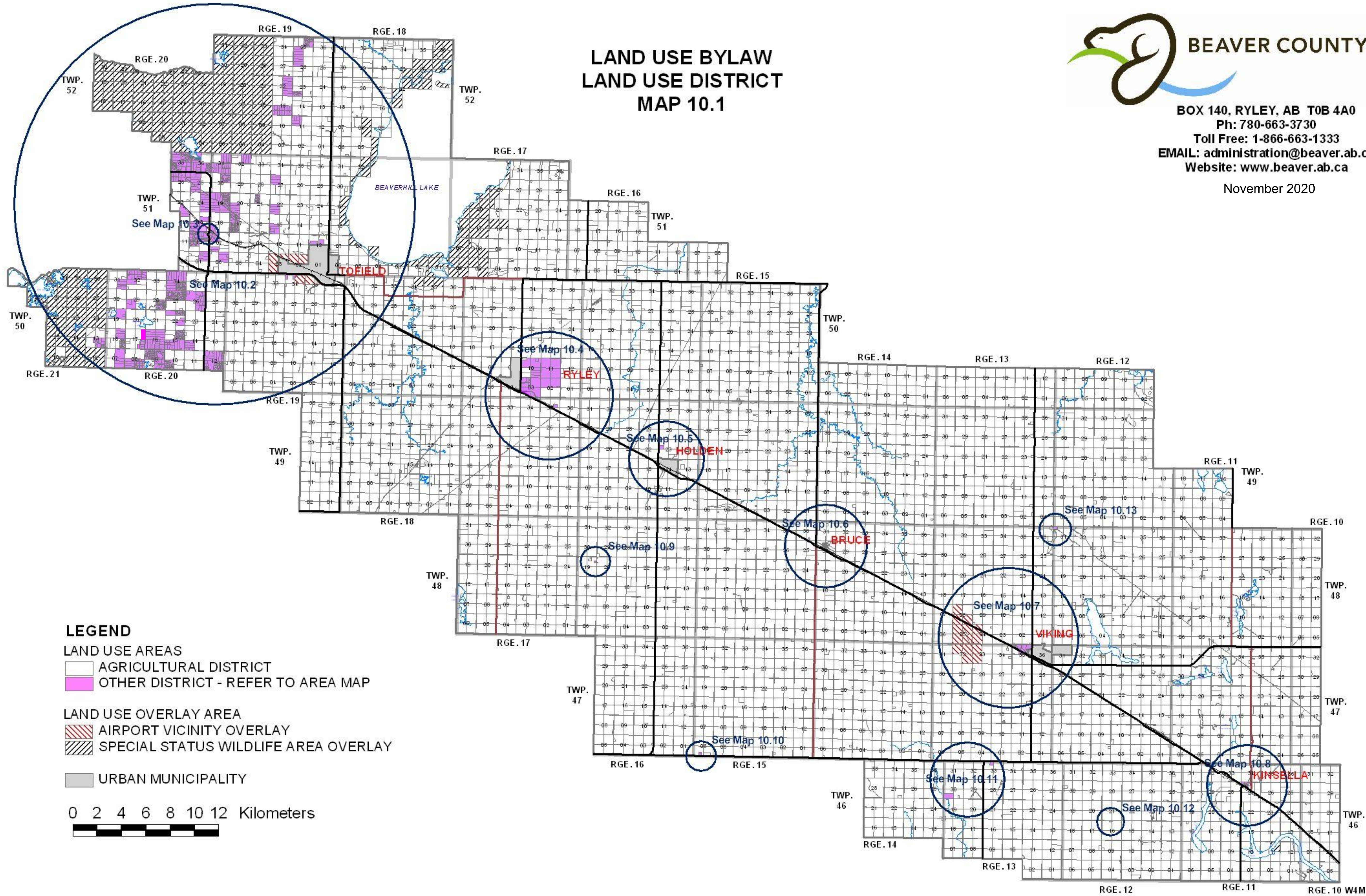




**LAND USE BYLAW  
 LAND USE DISTRICT  
 MAP 10.1**





**LEGEND**

**LAND USE AREAS**

-  AGRICULTURAL DISTRICT
-  OTHER DISTRICT - REFER TO AREA MAP

**LAND USE OVERLAY AREA**

-  AIRPORT VICINITY OVERLAY
-  SPECIAL STATUS WILDLIFE AREA OVERLAY

-  URBAN MUNICIPALITY

0 2 4 6 8 10 12 Kilometers

